

Precipitation^{1,2}

Percent average to 1/20

Northern Sierra

32.8" **136%**



Central Sierra

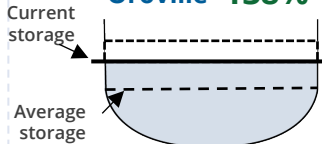
21.3" **124%**



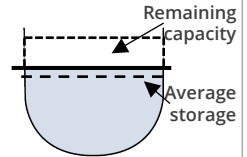
Reservoir Storage³

Percent average to 1/20

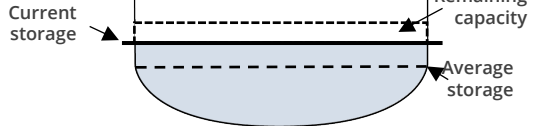
Oroville 138%



San Luis 107%



Shasta 129%



Snow Pack^{1,2}

Snow water equivalent
and percent of normal for
this date

Northern Sierra

7.3" **52%**



Central Sierra

10.3" **70%**



State-wide

9.7" **69%**



Water Flow and Quality^{3,4,5}

Flow (cfs) | % of 23 year flow average | Salinity (µS/cm) | (ppm)

Sacramento River - Freeport

61,439 cfs | 214% | 135 µS/cm | 74 ppm

San Joaquin River - Vernalis

2,949 cfs | 77% | 475 µS/cm | 261 ppm

Combined CVP + SWP - Diversion

6,012 cfs | 87% | 463 µS/cm | 255 ppm

¹ <https://go.usa.gov/xQsUc> ³ <https://go.usa.gov/xQsUr> ⁵ <https://go.usa.gov/xQsUT>

² <https://go.usa.gov/xQsUa> ⁴ <https://go.usa.gov/xQsU2>