



## Precipitation<sup>1,2</sup>

Percent average to 7/21

### Northern Sierra

**55.1"** **105%**



### Central Sierra

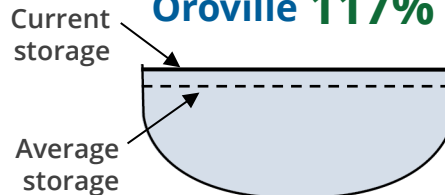
**26.3"** **67%**



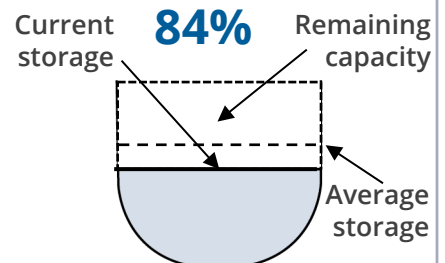
## Reservoir Storage<sup>4</sup>

Percent average to 07/21

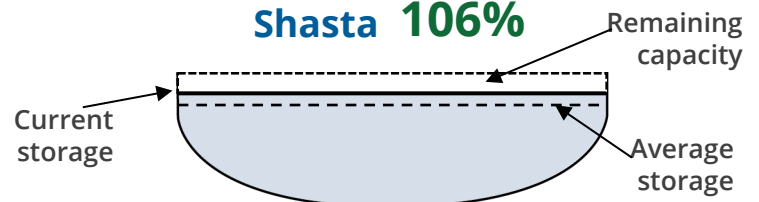
### Oroville 117%



### San Luis



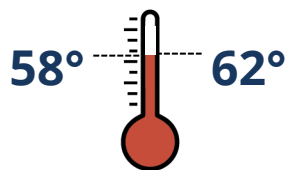
### Shasta 106%



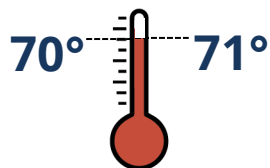
## Water Temperature<sup>3</sup>

In degrees Fahrenheit

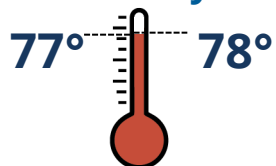
### Clear Creek



### Collinsville



### Clifton Court Forebay



Average to 07/21

Historical average

## Water Flow and Quality<sup>4,5,6</sup>

Flow (cfs) | % of 20 year flow average Salinity (μS/cm) | (ppm)

### Sacramento River - Freeport

**23,331** cfs | 150% **117** μS/cm | 64 ppm

### San Joaquin River - Vernalis

**598** cfs | 9% **480** μS/cm | 264 ppm

### Combined CVP + SWP - Diversion

**7,939** cfs | 101% **217** μS/cm | 119 ppm

<sup>1</sup> <https://go.usa.gov/xQsUc>

<sup>2</sup> <https://go.usa.gov/xQsUa>

<sup>3</sup> <https://go.usa.gov/xURFU>

<sup>4</sup> <https://go.usa.gov/xQsUr>

<sup>5</sup> <https://go.usa.gov/xQsU2>

<sup>6</sup> <https://go.usa.gov/xQsUT>