

Precipitation^{1,2}

Percent average to 9/24

Northern Sierra

48.2" **91%**



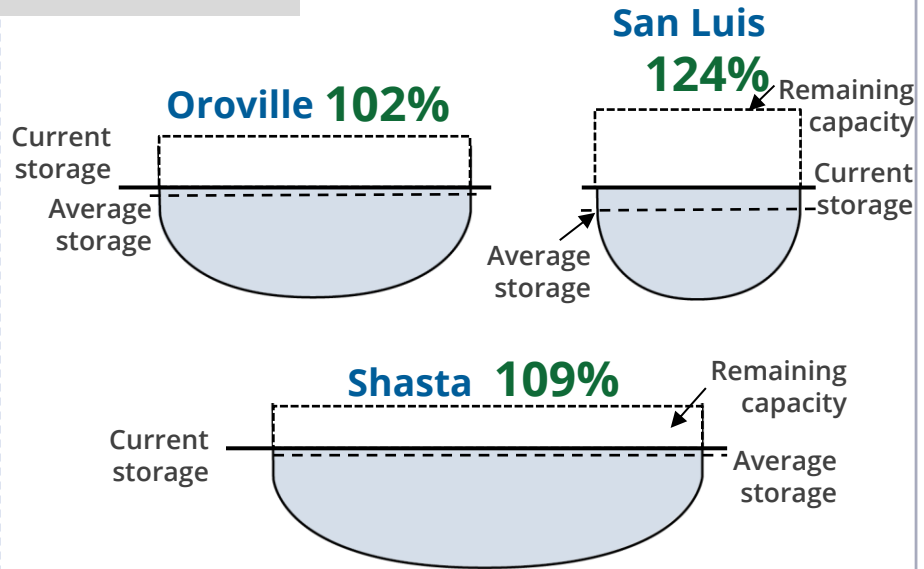
Central Sierra

33.1" **83%**



Reservoir Storage⁴

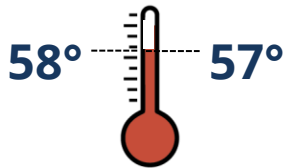
Percent average to 9/24



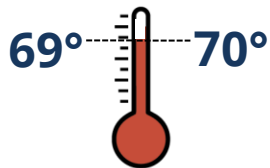
Water Temperature³

In degrees Fahrenheit

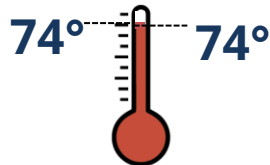
Clear Creek



Collinsville



Clifton Court Forebay



Average to 9/24

Historical average

Water Flow and Quality^{4,5,6}

Flow (cfs) | % of 20 year flow average | Salinity (μS/cm) | (ppm)

Sacramento River - Freeport

21,512 cfs | 132% **145** μS/cm | 80 ppm

San Joaquin River - Vernalis

1,086 cfs | 64% **416** μS/cm | 229 ppm

Combined CVP + SWP - Diversion

10,778 cfs | 125% **253** μS/cm | 139 ppm

¹ <https://go.usa.gov/xQsUc>

³ <https://go.usa.gov/xURFU>

⁵ <https://go.usa.gov/xQsU2>

² <https://go.usa.gov/xQsUa>

⁴ <https://go.usa.gov/xQsUr>

⁶ <https://go.usa.gov/xQsUT>