

Precipitation^{1,2}

Percent average to 6/24

Northern Sierra

47.2" **91%**



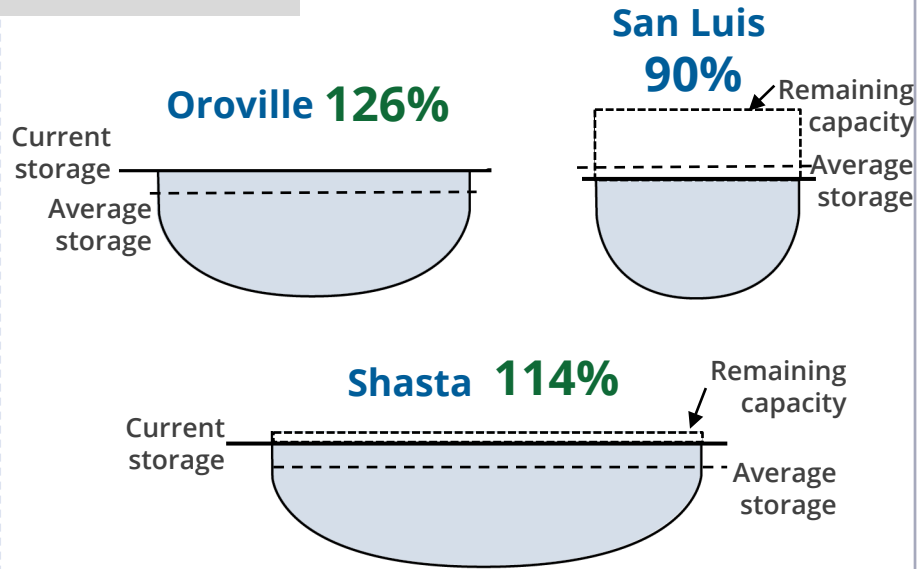
Central Sierra

32.7" **83%**



Reservoir Storage⁴

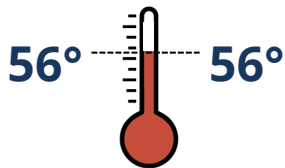
Percent average to 6/24



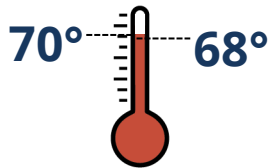
Water Temperature³

In degrees Fahrenheit

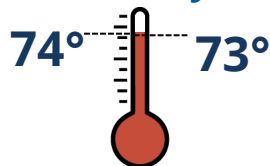
Clear Creek



Collinsville



Clifton Court Forebay



Water Flow and Quality^{4,5,6}

Flow (cfs) | % of 20 year flow average | Salinity (µS/cm) | (ppm)

Sacramento River - Freeport

15,378 cfs | 83% **127** µS/cm | 70 ppm

San Joaquin River - Vernalis

2,813 cfs | 57% **293** µS/cm | 161 ppm

Combined CVP + SWP - Diversion

5,743 cfs | 103% **217** µS/cm | 119 ppm

Average to 6/24

Historical average

¹ <https://go.usa.gov/xQsUc>

³ <https://go.usa.gov/xURFU>

⁵ <https://go.usa.gov/xQsU2>

² <https://go.usa.gov/xQsUa>

⁴ <https://go.usa.gov/xQsUr>

⁶ <https://go.usa.gov/xQsUt>