

Precipitation^{1,2}

Percent average to 5/20

Northern Sierra

47.2" **94%**



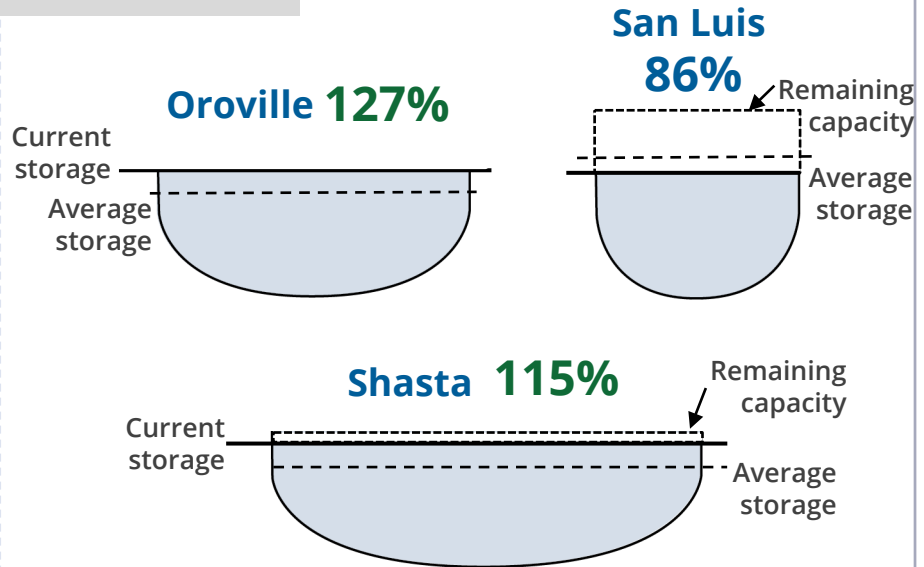
Central Sierra

32.7" **86%**



Reservoir Storage⁴

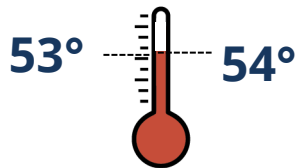
Percent average to 5/20



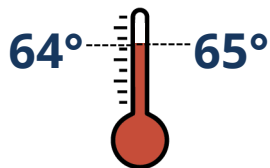
Water Temperature³

In degrees Fahrenheit

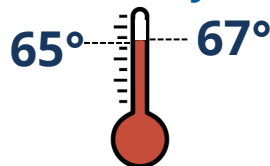
Clear Creek



Collinsville



Clifton Court Forebay



Average to 5/20

Historical average

Water Flow and Quality^{4,5,6}

Flow (cfs) | % of 20 year flow average | Salinity (μS/cm) | (ppm)

Sacramento River - Freeport

25,550 cfs | 117% **112** μS/cm | 62 ppm

San Joaquin River - Vernalis

5,601 cfs | 83% **173** μS/cm | 95 ppm

Combined CVP + SWP - Diversion

2,483 cfs | 86% **283** μS/cm | 156 ppm

¹ <https://go.usa.gov/xQsUc>

³ <https://go.usa.gov/xURFU>

⁵ <https://go.usa.gov/xQsU2>

² <https://go.usa.gov/xQsUa>

⁴ <https://go.usa.gov/xQsUr>

⁶ <https://go.usa.gov/xQsUt>