

Precipitation^{1,2}

Percent average to 1/22

Northern Sierra

19.5" **79%**



Central Sierra

9.0" **51%**

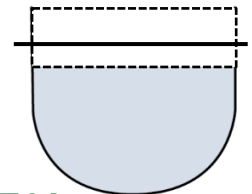
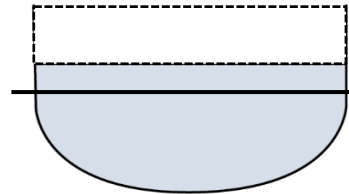


Reservoir Storage³

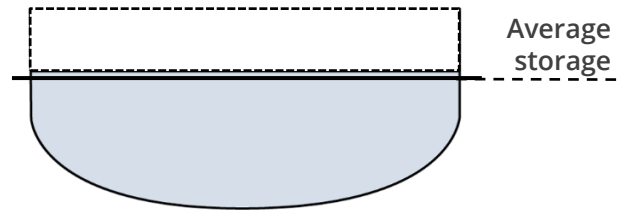
Percent average to 1/23

Oroville 128%

San Luis 84%



Shasta 115%



Snow Pack^{1,2}

Snow water equivalent and percent of normal for this date

Northern Sierra

10.5" **65%**



Central Sierra

8.7" **57%**



State-wide

8.3" **55%**



Water Flow and Quality^{3,4,5}

Flow (cfs) | % of 20 year flow average | Salinity (µS/cm) | (ppm)

Sacramento River - Freeport

21,238 cfs | 67% **190** µS/cm | 122 ppm

San Joaquin River - Vernalis

1,761 cfs | 36% **644** µS/cm | 412 ppm

Combined CVP + SWP - Diversion

5,822 cfs | 83% **646** µS/cm | - ppm

¹ <https://go.usa.gov/xQsUc>

³ <https://go.usa.gov/xQsUr>

⁵ <https://go.usa.gov/xQsUT>

² <https://go.usa.gov/xQsUa>

⁴ <https://go.usa.gov/xQsU2>