



June 20, 2023

Precipitation^{1,2}

Northern Sierra

63.9"



Percent average to: 6/20

127%

Central Sierra

62.7"



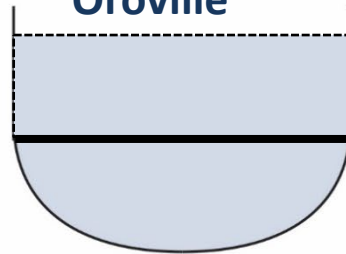
160%

Percent of average to: /20

Reservoir Storage⁴

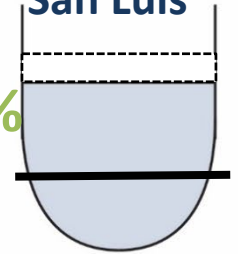
Oroville

129%



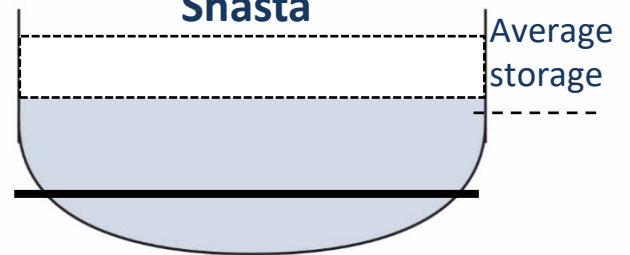
San Luis

166%



Shasta

120%

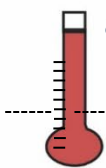


Water Temperature³

In degrees Fahrenheit

Average to: 6/20

55°

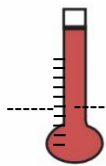


Historical average:

56°

Clear Creek

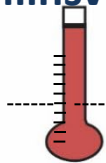
65°



69°

Collinsville

68°



74°

Clifton Court Forebay

Water Flow and Quality^{4,5,6}

Flow (cfs) | % of 20 yr flow average

Salinity (µS/cm) | (ppm)

Sacramento River @Freeport

30,932 cfs | 273% 64 µS/cm | 41.026 ppm

San Joaquin River @Vernalis

25,392 cfs | 577% 67 µS/cm | 42.948ppm

Combined CVP+SWP Diversion

8,538 cfs | 152% N/A µS/cm | - ppm

¹ <https://go.usa.gov/xQsUc> ³ <https://go.usa.gov/xURFU> ⁵ <https://go.usa.gov/xQsU2>

² <https://go.usa.gov/xQsUa> ⁴ <https://go.usa.gov/xQsUr> ⁶ <https://go.usa.gov/xQsUt>