

November 18, 2021

Precipitation^{1,2}

Northern Sierra

15.6"



Percent average to: 11/16

276%*

Central Sierra

7.5"



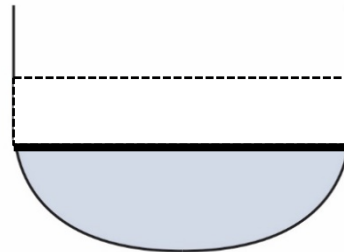
187%*

Percent of average to: 11/16

Reservoir Storage⁴

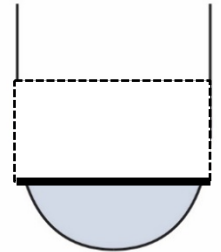
Oroville

58%



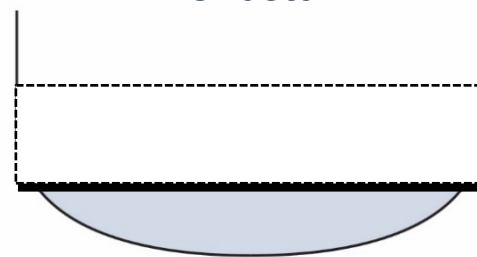
San Luis

45%



Shasta

45%



Average storage

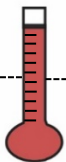
Water Temperature³

In degrees Fahrenheit

Average to: 11/16

Historical average:

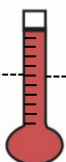
55°



53°

Clear Creek

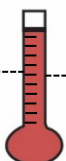
61°



59°

Collinsville

62°



59°

Clifton Court Forebay

Water Flow and Quality^{4,5,6}

Flow (cfs) | % of 20 yr flow average

Salinity (µS/cm) | (ppm)

Sacramento River @Freeport

10,556 cfs | 88% 197 µS/cm | 101-152 ppm

San Joaquin River @Vernalis

871 cfs | 48% 477 µS/cm | 244-366 ppm

Combined CVP+SWP Diversion

7,608 cfs | 110% 613 µS/cm | 314-471 ppm

¹ <https://go.usa.gov/xQsUc> ³ <https://go.usa.gov/xURFU> ⁵ <https://go.usa.gov/xQsU2>

² <https://go.usa.gov/xQsUa> ⁴ <https://go.usa.gov/xQsUr> ⁶ <https://go.usa.gov/xQsUT>