

January 23, 2023

Precipitation^{1,2}

Northern Sierra

37.3"



Percent average to: 1/23

150%

Central Sierra

33.6"



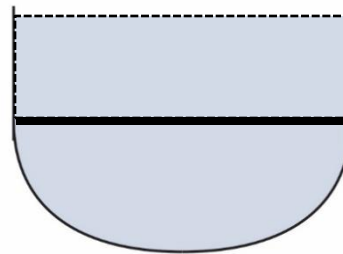
186%

Percent of average to: 1/23

Reservoir Storage⁴

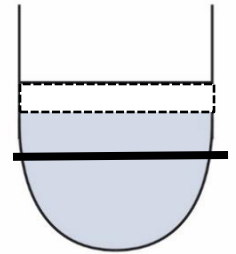
Oroville

109%



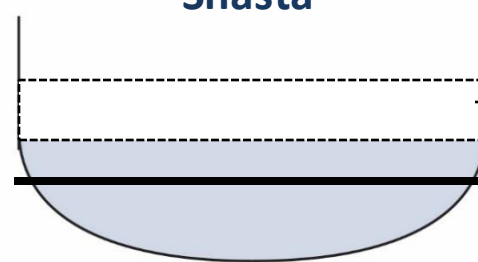
San Luis

86%



Shasta

73%



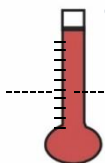
Average storage

Water Temperature³

In degrees Fahrenheit

Average to: 1/23

48°

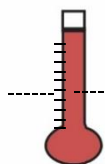


Historical average:

47°

Clear Creek

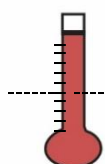
49°



49°

Collinsville

52°



51°

Clifton Court Forebay

Water Flow and Quality^{4,5,6}

Flow (cfs) | % of 20 yr flow average

Salinity (µS/cm) | (ppm)

Sacramento River @Freeport

72,458 cfs | **237%** **114** µS/cm | 58.4 - 87.6 ppm

San Joaquin River @Vernalis

13,344 cfs | **292%** **267** µS/cm | 136.7 - 205.1 ppm

Combined CVP+SWP Diversion

8,653 cfs | **125%** **N/A** µS/cm | - ppm

¹ <https://go.usa.gov/xQsUc> ³ <https://go.usa.gov/xURFU> ⁵ <https://go.usa.gov/xQsU2>

² <https://go.usa.gov/xQsUa> ⁴ <https://go.usa.gov/xQsUr> ⁶ <https://go.usa.gov/xQsUT>