

August 23, 2022

Precipitation^{1,2}

Northern Sierra

41.4"

Percent average to: 8/23

79%



Central Sierra

24.7"

62%

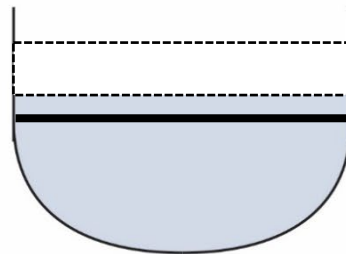


Percent of average to: 8/23

Reservoir Storage⁴

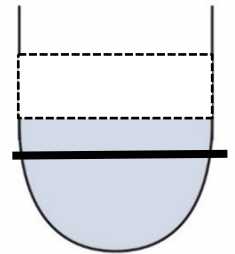
Oroville

63%



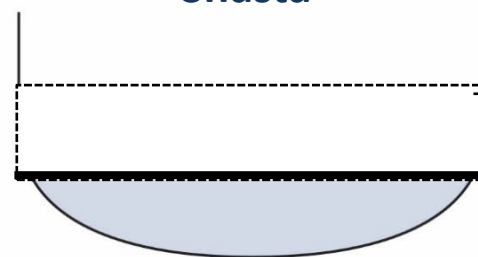
San Luis

72%



Shasta

57%



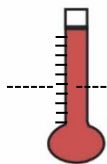
Average storage

Water Temperature³

In degrees Fahrenheit

Average to: 8/23

59°

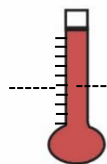


Historical average:

58°

Clear Creek

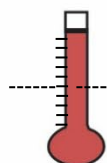
71°



71°

Collinsville

78°



76°

Clifton Court Forebay

Water Flow and Quality^{4,5,6}

Flow (cfs) | % of 20 yr flow average

Salinity (µS/cm) | (ppm)

Sacramento River @Freeport

12,419 cfs | 75% 117 µS/cm | 106-160 ppm

San Joaquin River @Vernalis

177 cfs | 10% 283 µS/cm | 146-217 ppm

Combined CVP+SWP Diversion

3464 cfs | 37% N/A µS/cm | - ppm

¹ <https://go.usa.gov/xQsUc> ³ <https://go.usa.gov/xURFU> ⁵ <https://go.usa.gov/xQsU2>
² <https://go.usa.gov/xQsUa> ⁴ <https://go.usa.gov/xQsUr> ⁶ <https://go.usa.gov/xQsUt>