

December 17, 2020

## PRECIPITATION<sup>1,2</sup>

### Northern Sierra

**4.6"**



Percent  
average to:  
12/14

**34%**

### Central Sierra

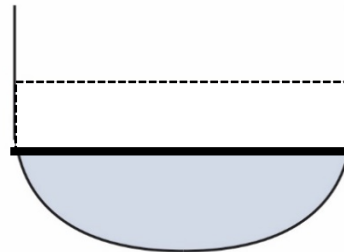
**3.3"**



**34%**

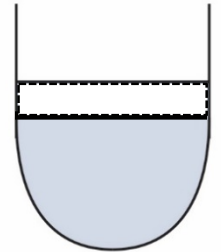
Percent of average to:  
12/14

### Oroville



**59%**

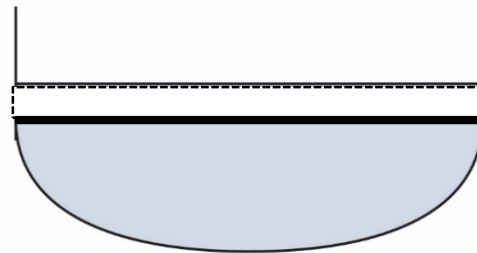
### San Luis



**71%**

## RESERVOIR STORAGE<sup>4</sup>

### Shasta



**73%**

Average  
storage

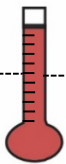
## WATER TEMPERATURE<sup>3</sup>

In degrees Fahrenheit

Average to:  
12/14

Historical  
average:

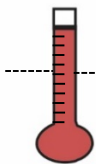
**50°**



**49°**

### Clear Creek

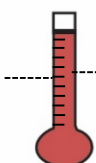
**53°**



**51°**

### Collinsville

**50°**



**51°**

### Clifton Court Forebay

## WATER FLOW AND QUALITY<sup>4,5,6</sup>

Flow (cfs) | % of 20 yr flow average

Salinity (µS/cm) | (ppm)

### Sacramento River @Freeport

**11,982** cfs | **49%** **169** µS/cm | 86 - 202.8 ppm

### San Joaquin River @Vernalis

**859** cfs | **34%** **786** µS/cm | 628 - 943 ppm

### Combined CVP+SWP Diversion

**2350** cfs | **31%** **643** µS/cm | 514 - 771s ppm

<sup>1</sup> <https://go.usa.gov/xQsUc> <sup>3</sup> <https://go.usa.gov/xURFU> <sup>5</sup> <https://go.usa.gov/xQsU2>

<sup>2</sup> <https://go.usa.gov/xQsUa> <sup>4</sup> <https://go.usa.gov/xQsUr> <sup>6</sup> <https://go.usa.gov/xQsUT>