

August 26, 2021

## Precipitation<sup>1,2</sup>

### Northern Sierra

**23.2"**



Percent average to: 08/24

**46%**

### Central Sierra

**18.7"**



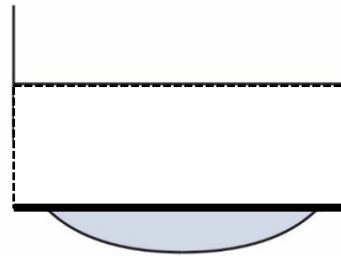
**47%**

Percent of average to: 08/24

## Reservoir Storage<sup>4</sup>

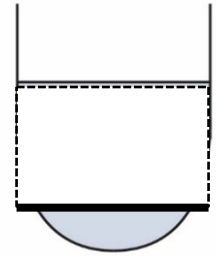
### Oroville

**34%**



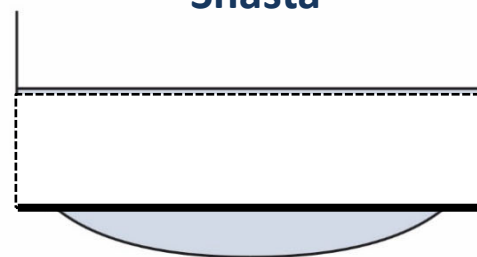
### San Luis

**34%**



### Shasta

**43%**



Average storage

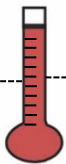
## Water Temperature<sup>3</sup>

In degrees Fahrenheit

Average to: 08/24

Historical average:

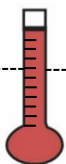
**57°**



**58°**

### Clear Creek

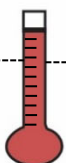
**70°**



**70°**

### Collinsville

**78°**



**76°**

### Clifton Court Forebay

## Water Flow and Quality<sup>4,5,6</sup>

Flow (cfs) | % of 20 yr flow average

Salinity (µS/cm) | (ppm)

### Sacramento River @Freeport

**11,963** cfs | **70%**

**149** µS/cm | 76-114 ppm

### San Joaquin River @Vernalis

**1,103** cfs | **59%**

**104** µS/cm | 53-80 ppm

### Combined CVP+SWP Diversion

**1,264** cfs | **13%**

**678** µS/cm | 347-520 ppm

<sup>1</sup> <https://go.usa.gov/xQsUc> <sup>3</sup> <https://go.usa.gov/xURFU> <sup>5</sup> <https://go.usa.gov/xQsU2>

<sup>2</sup> <https://go.usa.gov/xQsUa> <sup>4</sup> <https://go.usa.gov/xQsUr> <sup>6</sup> <https://go.usa.gov/xQsUT>